LOWER HUDSON FORESTRY SERVICES, LLC

P.O. Box 756, Nyack, NY 10960
(845) 270-2071
www.lowerhudsonforestry.com

April 11, 2022

To The Planning Board:

Attached is an application for a timber harvesting permit for a property located at 253 Deep Hollow. The property consists of one tax parcel, 7065-00-596985. This parcel totals 364.68 acres, of which 25 acres are being harvested. This parcel is enrolled in the DEC Forest Tax Law 480a program (certificate #13-104) and is being managed for the long term production of forest products.

The trees to be harvested are hardwood species ranging in size from 8" to 32" in diameter with a total of 881 trees (462 sawtimber and 419 firewood/culls) to be removed (35 trees per acre). The majority of these trees are being salvaged to minimize the losses from Hemlock Wooly Adelgid and Emerald Ash Borer. Other vegetation is not being removed and all precautions will be taken to minimizing damage to vegetation not marked for harvest. This includes other trees, small saplings, seedlings and ground vegetation. All trees designated for harvest will be utilized down to a 10" top diameter and tops and slash will be lopped to a height no greater than 3 feet off the ground. There are no DEC classified streams or wetlands in the project area. There is a small intermittent stream that runs through the project area that will be crossed with a temporary skidder bridge. This stream is not classified by the DEC and does not require a permit to cross. Although it is not classified, all NYSDEC Best Management Practices (BMP's) will be sued for the crossing and approaches to this stream. The bridge will be removed upon completion of the project.

The erosion control plan for this property will be the installation of erosion control measures where needed and may include water bars, rolling dips and/or water turnouts. The property has a network of well designed trails that will be utilized as skid trails. Soils are well drained and rocky. This rock layer will aid in preventing rutting and soil disturbance by letting equipment ride over the top of the rocks. Although the ground is rocky, there will be areas of disturbed soil in the skid trails and these areas will be waterbarred and stabilized at the completion of the project. All trails are to be smoothed and left free of debris at the completion of the project. Access to the property will be made via Deep Hollow Road. With two landings for the project. One landing is a pre-existing landing located on Deep Hollow Road that was used as a log landing during the last harvest of the property back in 2002. The other landing is located along an open area of the driveway. At the completion of the project these landings areas will be smoothed off and all logging debris will be removed. The landings will also be reseeded with native vegetation mix upon completion of the project.

The DEC has reviewed the project and did not expect any negative impacts in terms of wildlife (see enclosed letter dated April 6, 2022). It is expected that approximately 30 log trucks will be required to complete this project. During the project it is expected that there will be approximately 3-4 trucks per week coming to pick up logs/firewood. Under normal circumstances, it is expected that this project will take 8-9 weeks to complete. Adverse weather such as rain or muddy conditions will increase the project timeframe and may result in the logging having to occur during the winter or drier weather.

Also included in the application packet is the DEC approval for harvesting under the 480a program as well as stand descriptions/prescriptions.

If you have any questions, please let me know. I can be reached via phone at (845) 270-2071 or by email at chris@lowerhudsonforestry.com. Thank you for your time on this matter and I will be speaking to you soon.

Sincerely,

Christopher Prentis, Certified Forester

Town of Amenia Planning Board

Town of Amenia
4988 Route 22
Amenia, NY 12501

(845) 373-8860 / (845) 373-9147 fax

LAND USE APPLICATION

Type of Application: Check all that apply

O Site Plan X Special Permit O Zoning Permit O Subdivision

Grid Number(s): 7065-00-596985

Name of Project: Deep Hollow Timber Harvest

Property Address: 253 Deep Hollow Road

Primary Contact Person: Christopher Prentis

Address: P.O. Box 756
Nyack NY 10960

Telephone Number: (845) 270-2071

Email: chris@lowerhudsonforestry.com

Name of Property Owner: Eric Bommer

Address: 84 Highland Rd.
Rye NY 10580

Telephone Number: (914) 967-1127

Name of Applicant (if *different*):

Address:

Telephone Number:

Email:

Relationship of Applicant to Owner (e.g. *contract vendee, option holder, lessee*):

Plans Prepared By:

Name: Christopher Prentis

Address: P.O. Box 756
Nyack NY 10960

Telephone Number: (845) 270-2071

E-mail: Chris@lowerhudsonforestry.com

Zoning District(s): RA X, RR__, HM__, HR__, SR__, HC__, OC__, M__

Overlay District(s) (if *any*): Floodplain___, Stream Corridor X, Scenic Protection___, Aquifer___, Mixed-Use Institutional___, Soil Mining___, Historic Preservation X, Mobile Home Park___, Resort Development___

Current Use(s): Forest, residential

Proposed Use(s): Same

Parcel Size: 364.68 Acres

Type of Activity: New structure _____, Alteration of existing structure_____, Expansion of use or structure_____, Change of use in existing structure____, Subdivision _____.

Total Square Footage of Structures:

Current_____ Proposed_____

Footprint of Structures: _____

Deed Reference: Liber 22016 Page 1500 Date 3/7/16

Filed Map Reference: Lot # _____ Map # _____

Does the property contain a farm operation located within an agricultural district or is the property boundary within 500 feet of a farm operation located in an agricultural district:

X yes O no

If yes, submit an Agricultural Date Statement.

Will the development be phased? Yes____ No X

If yes, how many phases?_____

Is there an existing Special Permit, Site Plan and/or Subdivision approval for the property? Yes ____ No X

If yes, provide certified copies of those existing approvals with this application.

Town of Amenia Planning Board

Town of Amenia
4988 Route 22
Amenia, NY 12501

(845) 373-8860
(845) 373-9147 fax

The undersigned hereby makes application in accordance with all applicable laws and other requirements of the Town of Amenia, Dutchess County, New York. **All owners of record must sign.**

Eric D. Bonner

Signature of Record Owner

Date: 3-7-22

Signature of Record Owner

Date: _____

Signature of Applicant (if different)

Date: _____

Date stamp of submission
(Office Use Only)

TOWN OF AMENIA

4988 Route 22, AMENIA, NY 12501
TEL: 845-373-8860, x106 FAX: 845-373-9147

TOWN OF AMENIA PLANNING BOARD
AUTHORIZATION OF AGENT

I, Eric Bommer, am the owner of the property located at 253 Deep Hollow Road, Amenia, New York, identified as Grid Number 7065-00-596985.

I hereby authorize Christopher Prestis to act as my agent in an Application to the Town of Amenia Planning Board for Deep Hollow Timber Harvest
(Name of Project)

Print Name Eric D. Bommer

Signature Eric D. Bommer

Date 3-7-22

TOWN OF AMENIA
ESCROW FOR PROFESSIONAL SERVICES

Date: _____

Applicant: Deep Hollow Game Preserve, LLC.

Project Name: Deep Hollow Timber Harvest

Location: 253 Deep Hollow Road

Description of Project: 25 acre selective timber harvest on 364.68 acre lot.

Amount Requested: $ $2500.00 Minimum Balance: $ _____

The Town of Amenia Planning Board is currently reviewing your application for Timber Harvesting. This Board is requesting that you place in escrow sufficient funds to be used to defray reasonable costs incurred by the Town for professional services and inspections required throughout the entire review process, as authorized by the Town Code of the Town of Amenia.

Based on estimated review costs, you are requested to deposit $ _____ in the escrow account. Should the balance of this account fall below $ _____, you will be notified and requested to replenish the account to the requested amount.

This escrow account does not provide for the other development, application and filing fees set forth in the Town of Amenia Town Code and Schedule of Fees. The applicant must make timely, direct payment of those other fees as a prerequisite to continued review of the application.

All parties agree to the terms and conditions stated herein.

_____
Town of Amenia _____ Board
By:

Eric V. Bom
Applicant:
By: Owner

453238.1

TOWN OF AMENIA

4988 Route 22, AMENIA, NY 12501
TEL: 845-373-8860, x106 FAX: 845-373-9147

AGRICULTURAL DATA STATEMENT

Applicant Name: Deep Hollow Game Preserve LLC.

Address: c/o Eric Bommer 84 Highland Rd
Rye NY 10580

Application Type (check all that apply)

____ Subdivision
____ Site Plan
X Special Use Permit

Does the application include land that contains a farm operation* within an Agricultural District?

____ Yes X No

Does the application include lands within 500 feet of a farm operation* within an Agricultural District?

X Yes ____ No

If you answered yes to any of the two questions above, provide the name and address of the owners of land containing the farm operation below and attach a tax or other map to this sheet with the farm operation indicated, along with the Section, Block and Lot number for the farm operation.

Blue Bird Farm LLC 123 Kennel Rd Wassaic NY 12592 570694
Dragonfly Farm LLC 137 E. 18th St. New York NY 10003 699725
249783

Provide a description of your project and attach a separate map showing the entire property that is included in your application.

Selective timber harvest of 25 acres of a 364.68 acre property.

*Farm operation means the land used in agricultural production, farm buildings, equipment and farm residence buildings.

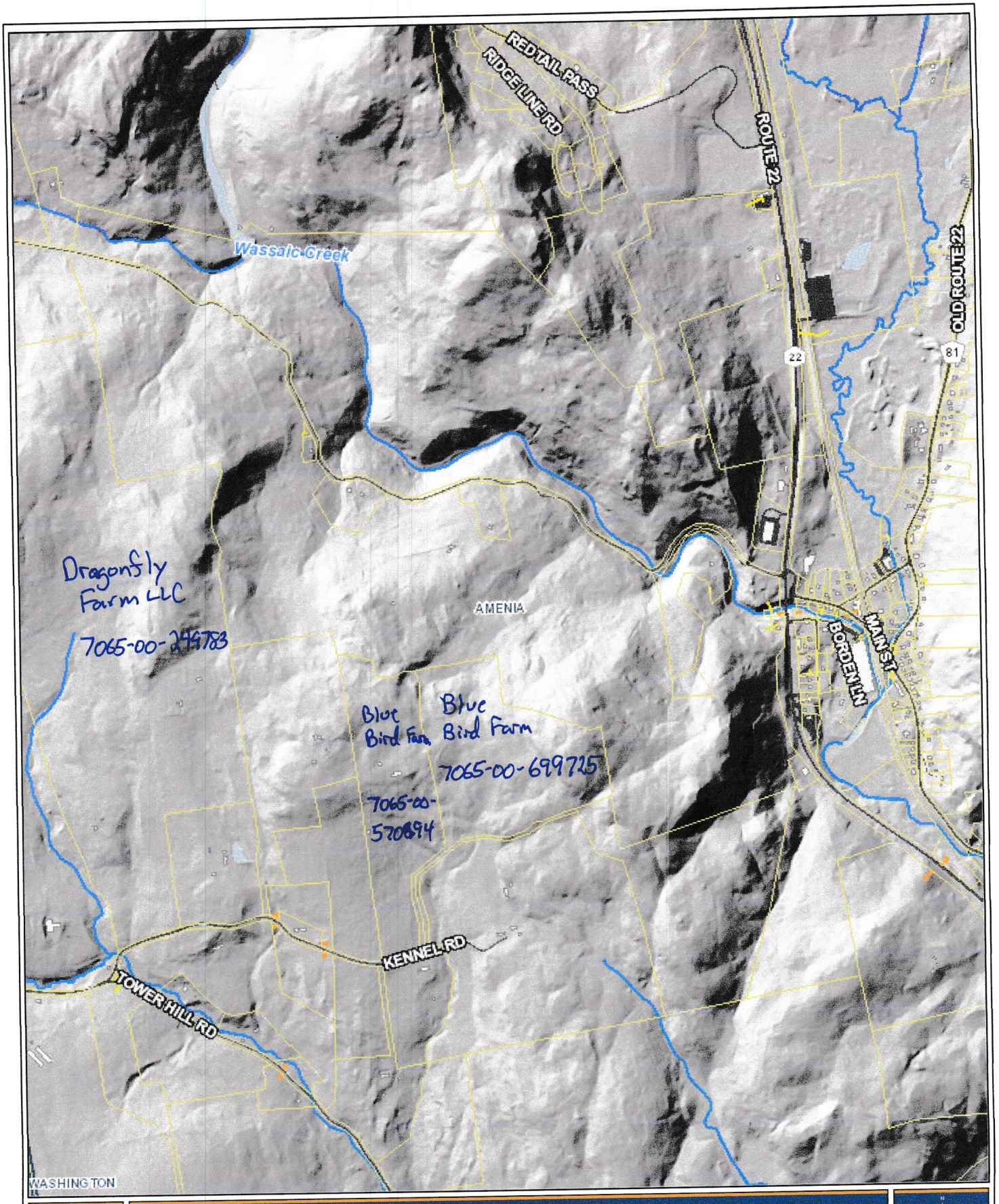

Dutchess County New York

Parcel Lines

Dutchess County, NY

Printed by:
ParcelAccess

0 700 1,400 ft

ParcelAccess Internet 3/2/2022

Short Environmental Assessment Form
Part 1 - Project Information

Instructions for Completing

Part 1 – Project Information. The applicant or project sponsor is responsible for the completion of Part 1. Responses become part of the application for approval or funding, are subject to public review, and may be subject to further verification. Complete Part 1 based on information currently available. If additional research or investigation would be needed to fully respond to any item, please answer as thoroughly as possible based on current information.

Complete all items in Part 1. You may also provide any additional information which you believe will be needed by or useful to the lead agency; attach additional pages as necessary to supplement any item.

Part 1 – Project and Sponsor Information

Name of Action or Project:
Deep Hollow Game Preserve Timber Harvest

Project Location (describe, and attach a location map):
253 Deep Hollow Road, Town of Amenia, Dutchess County

Brief Description of Proposed Action:
Salvage harvest of hemlock being affected by Hemlock Wooly Adelgid (HWA) and ash being affected by EAB. Removing culls and mature sawtimber as well as reducing the overall percentage of black birch present. One small patch cut, approximately one acre in size will occur in the far northern block where the majority of the hemlock is heavily infested with HWA. Removal of 462 sawtimber trees and 419 poor quality firewood and culls trees on 25 acres, or 34 trees per acre. The property is enrolled in the 480a Forest Tax Law program (certificate #13-104) and will be managed for long term forest productivity. The overall objective it to begin regeneration of the harvested areas and create a new age class of trees, which will also serve as good wildlife habitat for the next 10-20 years.

Name of Applicant or Sponsor:	Telephone: 914-967-1127
Deep Hollow Game Preserve C/o Eric Bommer	E-Mail: bommer@sentinelpartners.com

Address:
84 Highland Road

City/PO:	State:	Zip Code:
Rye	NY	10580

	NO	YES
1. Does the proposed action only involve the legislative adoption of a plan, local law, ordinance, administrative rule, or regulation? If Yes, attach a narrative description of the intent of the proposed action and the environmental resources that may be affected in the municipality and proceed to Part 2. If no, continue to question 2.	☑	☐
2. Does the proposed action require a permit, approval or funding from any other government Agency? If Yes, list agency(s) name and permit or approval: Town of Amenia Timber harvesting permit	☐	☑

3. a. Total acreage of the site of the proposed action? 364.68 acres
   b. Total acreage to be physically disturbed? 25.0 acres
   c. Total acreage (project site and any contiguous properties) owned or controlled by the applicant or project sponsor? 364.68 acres

4. Check all land uses that occur on, are adjoining or near the proposed action:
5. ☐ Urban ☑ Rural (non-agriculture) ☐ Industrial ☐ Commercial ☐ Residential (suburban)
   ☑ Forest ☐ Agriculture ☐ Aquatic ☐ Other(Specify):
   ☐ Parkland

	NO	YES	N/A
5. Is the proposed action,			
a. A permitted use under the zoning regulations?	☐	☑	☐
b. Consistent with the adopted comprehensive plan?	☐	☑	☐

	NO	YES
6. Is the proposed action consistent with the predominant character of the existing built or natural landscape?	☐	☑

	NO	YES
7. Is the site of the proposed action located in, or does it adjoin, a state listed Critical Environmental Area?		
If Yes, identify: _____	☑	☐

	NO	YES
8. a. Will the proposed action result in a substantial increase in traffic above present levels?	☑	☐
b. Are public transportation services available at or near the site of the proposed action?	☑	☐
c. Are any pedestrian accommodations or bicycle routes available on or near the site of the proposed action?	☑	☐

	NO	YES
9. Does the proposed action meet or exceed the state energy code requirements?		
If the proposed action will exceed requirements, describe design features and technologies: _____	☑	☐

	NO	YES
10. Will the proposed action connect to an existing public/private water supply?		
If No, describe method for providing potable water: _____	☑	☐

	NO	YES
11. Will the proposed action connect to existing wastewater utilities?		
If No, describe method for providing wastewater treatment: _____	☑	☐

	NO	YES
12. a. Does the project site contain, or is it substantially contiguous to, a building, archaeological site, or district which is listed on the National or State Register of Historic Places, or that has been determined by the Commissioner of the NYS Office of Parks, Recreation and Historic Preservation to be eligible for listing on the State Register of Historic Places?	☐	☑
b. Is the project site, or any portion of it, located in or adjacent to an area designated as sensitive for archaeological sites on the NY State Historic Preservation Office (SHPO) archaeological site inventory?	☐	☑

	NO	YES
13. a. Does any portion of the site of the proposed action, or lands adjoining the proposed action, contain wetlands or other waterbodies regulated by a federal, state or local agency?	☐	☑
b. Would the proposed action physically alter, or encroach into, any existing wetland or waterbody?	☑	☐
If Yes, identify the wetland or waterbody and extent of alterations in square feet or acres: _____		

14. Identify the typical habitat types that occur on, or are likely to be found on the project site. Check all that apply:

☐ Shoreline ☑ Forest ☐ Agricultural/grasslands ☑ Early mid-successional

☐ Wetland ☐ Urban ☐ Suburban

	NO	YES
15. Does the site of the proposed action contain any species of animal, or associated habitats, listed by the State or Federal government as threatened or endangered? Bog Turtle, Timber Rattlesnake	☐	☑
16. Is the project site located in the 100-year flood plan?	☑	☐
17. Will the proposed action create storm water discharge, either from point or non-point sources? If Yes,	☑	☐
a. Will storm water discharges flow to adjacent properties?	☐	☐
b. Will storm water discharges be directed to established conveyance systems (runoff and storm drains)? If Yes, briefly describe:	☐	☐
18. Does the proposed action include construction or other activities that would result in the impoundment of water or other liquids (e.g., retention pond, waste lagoon, dam)? If Yes, explain the purpose and size of the impoundment:	☑	☐
19. Has the site of the proposed action or an adjoining property been the location of an active or closed solid waste management facility? If Yes, describe:	☑	☐
20. Has the site of the proposed action or an adjoining property been the subject of remediation (ongoing or completed) for hazardous waste? If Yes, describe:	☑	☐

I CERTIFY THAT THE INFORMATION PROVIDED ABOVE IS TRUE AND ACCURATE TO THE BEST OF MY KNOWLEDGE

Applicant/sponsor/name: Christopher Prentis, CF Date: 4/11/22

Signature: Christopher Prentis Title: Forester/Agent

PRINT FORM

EAF Mapper Summary Report

Monday, April 11, 2022 1:37 PM

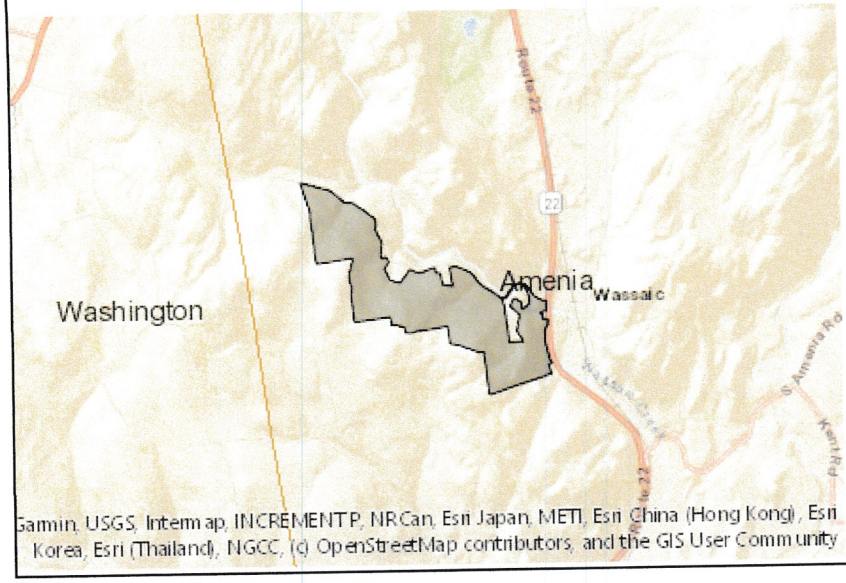

Disclaimer: The EAF Mapper is a screening tool intended to assist project sponsors and reviewing agencies in preparing an environmental assessment form (EAF). Not all questions asked in the EAF are answered by the EAF Mapper. Additional information on any EAF question can be obtained by consulting the EAF Workbooks. Although the EAF Mapper provides the most up-to-date digital data available to DEC, you may also need to contact local or other data sources in order to obtain data not provided by the Mapper. Digital data is not a substitute for agency determinations.

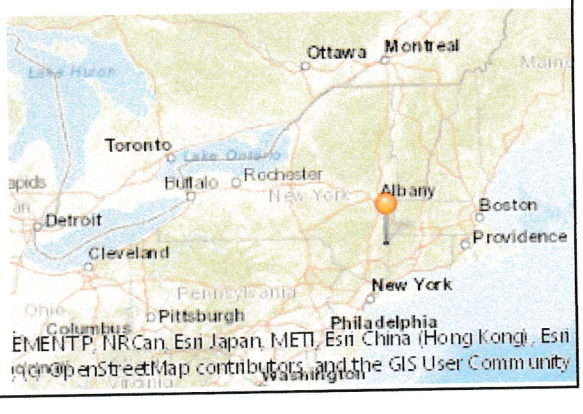

Part 1 / Question 7 [Critical Environmental Area]	No
Part 1 / Question 12a [National or State Register of Historic Places or State Eligible Sites]	Yes
Part 1 / Question 12b [Archeological Sites]	Yes
Part 1 / Question 13a [Wetlands or Other Regulated Waterbodies]	Yes - Digital mapping information on local and federal wetlands and waterbodies is known to be incomplete. Refer to EAF Workbook.
Part 1 / Question 15 [Threatened or Endangered Animal]	Yes
Part 1 / Question 15 [Threatened or Endangered Animal - Name]	Bog Turtle, Timber Rattlesnake
Part 1 / Question 16 [100 Year Flood Plain]	No
Part 1 / Question 20 [Remediation Site]	No

NEW YORK STATE DEPARTMENT OF ENVIRONMENTAL CONSERVATION

Division of Fish and Wildlife, Bureau of Wildlife, Region 3
21 South Putt Corners Road, New Paltz, NY 12561-1620
P: (845) 256-3098 | F: (845) 255-4659
www.dec.ny.gov

April 6, 2022

Christopher Prentis
Lower Hudson Forestry Services, LLC.
P.O. Box 756
Nyack, NY 10960

Re: Permit Jurisdiction Request for Deep Hollow Game Preserve, Town of Amenia, Tax Parcel 7065-00-596985. Permit ID # 3-1320-00231

Dear Mr. Prentis,

The Region 3 Wildlife Office of the New York State Department of Environmental Conservation (Department) has reviewed the submitted information for the proposed timber harvest in the Town of Amenia, Dutchess County in relation to endangered and threatened species impacts and the need for any Endangered and Threatened Species Permitting (Article 11, Part 182). According to the submitted materials, the project consists of removal of 462 sawtimber trees and 419 poor quality firewood and culls trees on 25 acres, or 34 trees per acre. A brief description of the proposed harvest activities and outcomes is provided, including that long term management of the property is for forest products and the property will stay forested for the long term. The property is enrolled in the 480a tax law program.

The far eastern portion of the large tax parcel (364.68 acres) falls in the screening area of Bog Turtle and Timber Rattlesnake; however, the areas of proposed harvest do not fall within the areas considered potentially occupied by either species. No impacts to known occurrences of endangered or threatened species are anticipated and no permit is needed. If project plans change, additional review may be needed. This determination will remain valid for one year. If you have any comments or questions, please feel free to contact me at 845-256-2257.

This letter only speaks to the need for an Endangered and Threatened Species Permit and does not include information on any other required Department permits or jurisdictions.

Sincerely,

Lisa Masi
Wildlife Biologist
Phone: 845-256-2257
lisa.masi@dec.ny.gov

NEW YORK STATE OF OPPORTUNITY | Department of Environmental Conservation

NEW YORK STATE OF OPPORTUNITY. | Parks, Recreation, and Historic Preservation

KATHY HOCHUL
Governor

ERIK KULLESEID
Commissioner

April 12, 2022

Christopher Prentis
Forester
Lower Hudson Forestry Services, LLC.
P.O. Box 756
Nyack, NY 10960

Re: DEC
Deep Hollow Game Preserve Timber Harvest
253 Deep Hollow Rd, Amenia, NY 12592
22PR02519

Dear Christopher Prentis:

Thank you for requesting the comments of the Office of Parks, Recreation and Historic Preservation (OPRHP). We have reviewed the project in accordance with the New York State Historic Preservation Act of 1980 (Section 14.09 of the New York Parks, Recreation and Historic Preservation Law). These comments are those of the OPRHP and relate only to Historic/Cultural resources. They do not include potential environmental impacts to New York State Parkland that may be involved in or near your project. Such impacts must be considered as part of the environmental review of the project pursuant to the State Environmental Quality Review Act (New York Environmental Conservation Law Article 8) and its implementing regulations (6 NYCRR Part 617).

Based upon this review, it is the opinion of OPRHP that no properties, including archaeological and/or historic resources, listed in or eligible for the New York State and National Registers of Historic Places will be impacted by this project.

If further correspondence is required regarding this project, please be sure to refer to the OPRHP Project Review (PR) number noted above.

Sincerely,

Roger Daniel Mackay

R. Daniel Mackay

Deputy Commissioner for Historic Preservation
Division for Historic Preservation

MEMORANDUM

TO: CHRISTOPHER PRENTIS, Consulting Forester

FROM: Regional Forester Region 3

RE: Stand Diagnosis Prescription For A Timber Harvest

DATE: Monday, April 4, 2022

The Regional Forester has reviewed and accepted the stand diagnosis and prescription for the following Forest Tax Law property and management plan fiscal year.

Property Name:	Deep Hollow Game Preserve
Certificate Number:	13-104
FTL Fiscal Year:	2021
Stand Number(s):	3A, 3B
Harvest Acreage:	79

Prescriptions

Certificate #13-104 Deep Hollow Game Preserve

Town of Amenia, Dutchess County

STAND 3: Hemlock-northern hardwoods

Sample Plots Taken: 11 (BAF 10) July 2020

General Stand Statistics

*TPA	**QMSD	***AGS BA	****UGS BA	Total *****BA
87	15.2	67 sqft/ac	43 sqft/ac	110 sqft/ac

*Trees Per Acre
**Quadratic Mean Stand Diameter
***Acceptable Growing Stock
****Unacceptable Growing Stock
*****Basal Area

Percent Basal Area of Major Species

SPECIES	AGS	UGS	STAND TOTAL
Hemlock	22%	10%	32%
Black birch	10%	9%	19%
Sugar maple	8%	4%	12%
Red oak	9%	1%	10%
White ash	0%	7%	7%
Chestnut oak	3%	3%	6%
Yellow birch	3%	2%	5%
Red maple	4%	0%	4%
Black oak	0%	2%	2%
White oak	2%	0%	2%
Hickory	0%	1%	1%

This stand of good quality hemlock-northern hardwoods is situated on rolling to moderately steep terrain. The stand is broken out into three sub-stands (A, B and C). Sub-stands A and B are on deeper soils and have better site conditions and quality than sub-stand C. Sub-stand C is on very steep terrain with excessive rock outcrops and shallow soils. Evidence of past harvesting is evident, though stumps appear to be at least 25 years old, and the exact management history is not known. The previous harvest appears to have removed mature hardwood sawtimber leaving much of the hemlock behind. Species diversity is fairly high in this stand with 11 different species being found. Small pockets of hemlock are showing signs of either decline or mortality from either HWA or EHS.

This stand is developing very nice quality sawtimber and the past harvesting appears to have freed up sufficient growing space for the retained trees to increase both vigor and volume growth. Due to minor amounts of the hemlock showing signs of HWA and the large percentage of UGS (39%), a commercial thinning/group selections and cull tree removal is recommended for this stand. The treatment would reduce the percentage of at risk hemlock and remove most, if not all, of the black birch (which is not a desirable hardwood). Culls and pulpwood would also be removed to free up growing space and begin to regenerate the stand in areas of group selections. The future management of the stand should be one towards growing good hardwood species as well as hard mast producers (oak and hickory) for wildlife purposes.

PRESCRIPTION: Commercial thinning and crop tree release. UGS and much of the hemlock will be removed to free up around good quality hardwood species (focusing on oak and hickory to be retained). Hemlock showing signs of HWA and all merchantable white ash will be removed. Mature sawtimber as well as most of the black birch is marked for removal. Residual basal area will be approximately 75 ft^2 with 53 trees per acre remaining (removing 34 TPA).

November 8, 2021

Lands of Deep Hollow Game Preserve

Town of Amenia

Dutchess County, NY

VOLUME REPORT

Species	DBH Range	# Trees	Volume Scribner	Vol/Tree
Hemlock	14" - 30"	181	37,834	209
Black birch	14" – 24"	154	17,793	116
White ash	13" – 24"	63	10,794	171
Red oak	16" – 30"	18	5,316	295
Sugar maple	17" - 32"	15	3,645	243
Chestnut oak	17" – 30"	8	1,527	191
Aspen	15" – 24"	5	1,252	250
Red maple	17" – 21"	7	952	136
White oak	18" – 25"	3	659	220
Scarlet oak	22" – 26"	2	490	245
Yellow birch	16" – 23"	3	431	144
Black oak	15" – 23"	2	318	159
Hickory	16"	1	130	130
Sawtimber Totals		462	81,141	176

Firewood	8" – 22"	340 Trees	53 cords

The timber is marked with a horizontal **BLUE** stripe of paint approximately 4.5' above the ground and at the base. The timber is marked on approximately 25 acres. A total of 79 trees are marked with an "X" and are considered culls and must be cut. No volume was figured for cull trees. Hardwood sawtimber is cruised to a 10" top or where 2 clear faces end. Softwood sawtimber is cruised to a 10" top or where branching becomes excessive. No pallet or tie logs are figured in the above volumes. Property lines are marked with red paint.

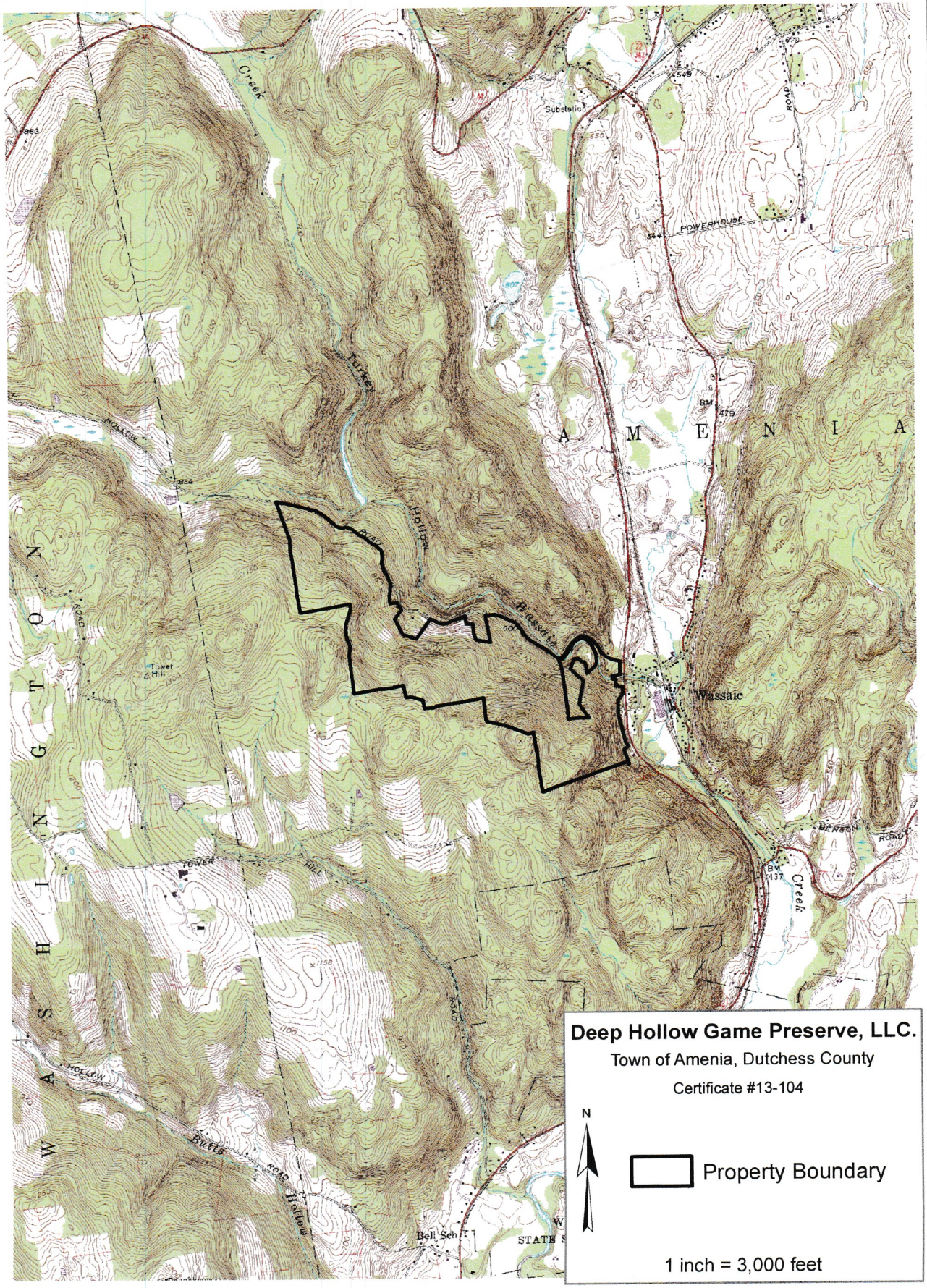
Deep Hollow Game Preserve, LLC.
Town of Amenia, Dutchess County
Certificate #13-104
N
Property Boundary
1 inch = 3,000 feet
Wassaic
Substation
POWERHOUSE
ROAD
Turkey
Hollow
Creek
Wassaic
Creek
BENSON
ROAD
TOWER
HILL
Tower Hill
Bull's
Hollow
ROAD
Bell Sch
STATE
A M E N I A
S H I N G T O N
A W

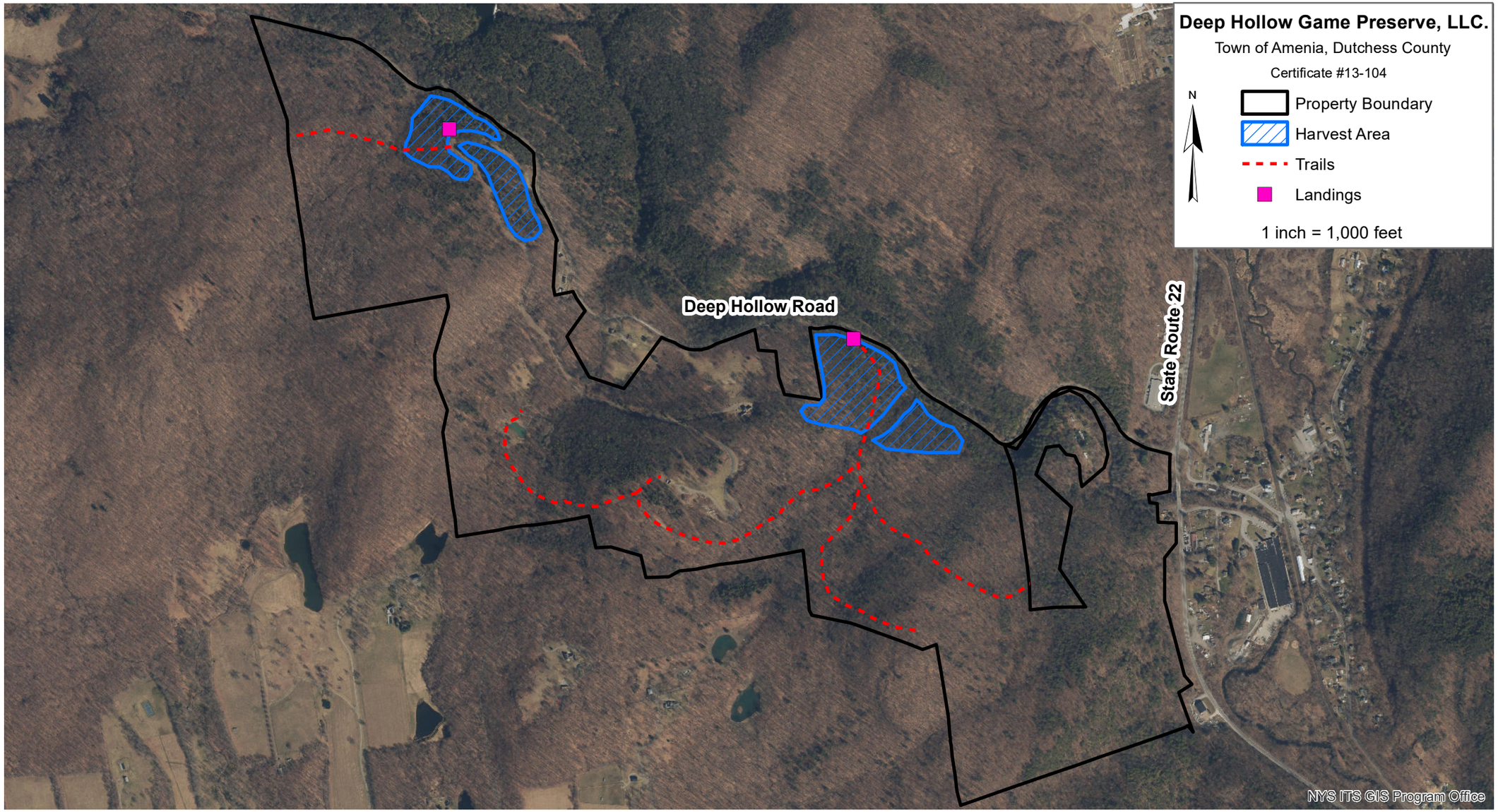
Deep Hollow Game Preserve, LLC.
Town of Amenia, Dutchess County
Certificate #13-104
N
Property Boundary
Harvest Area
Trails
Landings
1 inch = 1,000 feet
Deep Hollow Road
State Route 22
NYS ITS GIS Program Office

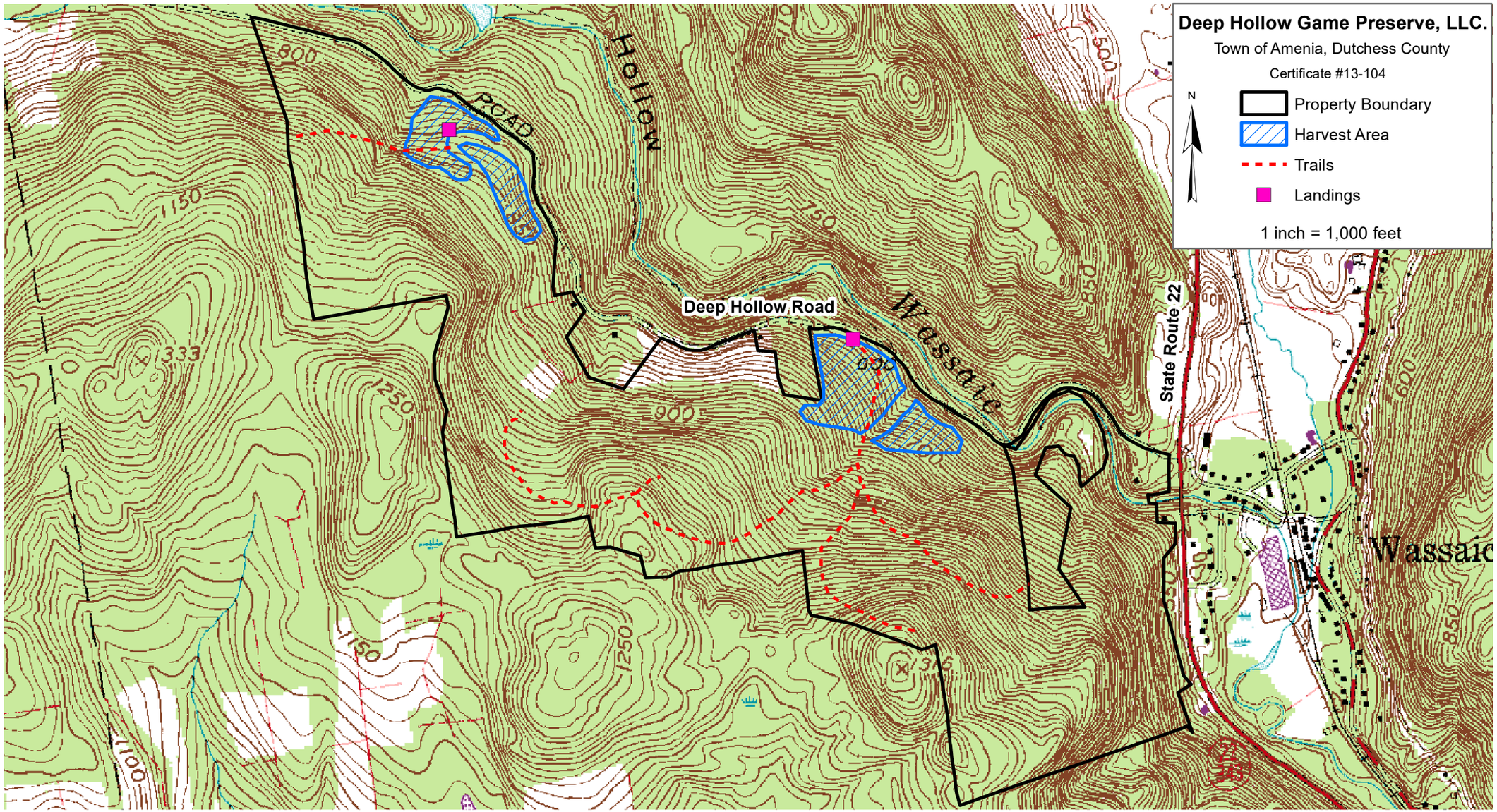
Deep Hollow Game Preserve, LLC.
Town of Amenia, Dutchess County
Certificate #13-104
N
Property Boundary
Harvest Area
Trails
Landings
1 inch = 1,000 feet
Deep Hollow Road
Hollow
ROAD
Wassaic
State Route 22
Wassaic
800
1150
1333
1250
900
850
600
500
1100
1250
1150
1316